





















8. Etappe, Wetzikon - Liestal, 172.4 km				Samstag, 19. Juni 2010				
Steigung/montée ▲2304m		Gesamtzeit/Temps prévu 4 h 06 min		Werbe- kolonne/ Caravane	Stundenmittel			
Gefälle/descente ▼2514m		Stundenmittel/Moyenne horaire 42 km/h			Moyenne	horaire		
⚠		km	km	Bearbeitet am 10.03.10 BZ				
					Ort / Lieu	40	42	44
		Neutralisation 4.6 km	Wetzikon , Rapperswilerstr. - Bahnhofstr. - Ober Balm -	12:59	13:59	13:59	13:59	
		639 0.0 172.4	Hofhalden, Wetzikerstrasse	13:09	14:09	14:09	14:09	
		694 1.5 170.9	Oberhittnau	13:11	14:11	14:11	14:11	
		663 2.3 170.1	Hittnau	13:12	14:12	14:12	14:12	
		675 4.5 167.9	Isikon	13:15	14:15	14:15	14:14	
		675 5.0 167.4	Wallikon	13:15	14:16	14:15	14:15	
		683 5.9 166.5	Humbel	13:17	14:17	14:17	14:16	
		647 7.1 165.3	Sennhof	13:18	14:19	14:18	14:18	
		623 7.9 164.5	Russikon	13:19	14:19	14:19	14:18	
		612 10.3 162.1	Madetswil	13:22	14:23	14:22	14:22	
		609 12.0 160.4	Ehrikon	13:24	14:25	14:24	14:24	
		645 13.4 159.0	Wildberg	13:27	14:28	14:27	14:26	
###		545 16.1 156.3	Turbenthal	13:30	14:31	14:30	14:29	
		720 18.6 153.8	Girenbad	13:35	14:36	14:35	14:34	
		696 20.2 152.2	Oberschlatt	13:37	14:38	14:37	14:36	
		662 21.5 150.9	Hofstetten	13:39	14:40	14:39	14:37	
		584 24.6 147.8	Waltenstein	13:42	14:44	14:42	14:41	
		570 26.0 146.4	Tolhusen	13:44	14:46	14:44	14:42	
		498 27.5 144.9	Räterschen	13:45	14:47	14:45	14:44	
S		452 32.3 140.1	Winterthur, Grüzefeldstrasse	WÜRTH Sprint	13:52	14:54	14:52	14:50
		401 39.8 132.6	Tössallmend		14:02	15:04	15:02	14:59
		401 40.6 131.8	Pfungen		14:03	15:06	15:03	15:00
		428 45.2 127.2	Embrach		14:09	15:12	15:09	15:06
		412 47.1 125.3	Rorbas		14:12	15:15	15:12	15:09
I		463 50.7 121.7	Wagenbrechi		14:18	15:21	15:18	15:15
		410 54.2 118.2	Glattfelden		14:21	15:25	15:21	15:17
		377 60.6 111.8	Weiach		14:30	15:34	15:30	15:26
3		527 65.4 107.0	Siglistorfer Höhe	VAUDOISE ASSURANCES GPM	14:40	15:45	15:40	15:36

Steigung/montée ▲2304m Gefälle/descente ▼2514m		Gesamtzeit/Temps prévu 4 h 06 min Stundenmittel/Moyenne horaire 42 km/h		Werbe- kolonne/ Carava- ne	Stundenmittel Moyenne ☺ horaire km/h			
		Bearbeitet am 10.03.10 BZ			40	42	44	
Ort / Lieu								
	469	66.3	106.1	Siglistorf	14:41	15:45	15:41	15:36
	476	69.8	102.6	Schneisingen	14:46	15:51	15:46	15:41
	425	74.0	98.4	Lengnau	14:51	15:56	15:51	15:46
	394	78.0	94.4	Endingen	14:56	16:02	15:56	15:51
	386	79.2	93.2	Untererendingen	14:58	16:03	15:58	15:53
	386	80.2	92.2	Tegerfelden	14:59	16:05	15:59	15:54
	362	82.6	89.8	Döttingen	15:02	16:08	16:02	15:57
	323	84.6	87.8	Kleindöttingen	15:05	16:11	16:05	16:00
	322	86.2	86.2	Burlen	15:07	16:13	16:07	16:02
	326	86.9	85.5	Leuggern	15:08	16:14	16:08	16:03
	390	89.6	82.8	Strick Höhe	15:12	16:19	16:12	16:07
	345	91.1	81.3	Leibstadt	15:14	16:21	16:14	16:08
	312	93.0	79.4	Schwaderloch	15:17	16:23	16:17	16:11
	317	97.4	75.0	Etzgen	15:23	16:30	16:23	16:17
	316	101.6	70.8	Laufenburg	15:29	16:36	16:29	16:22
	327	105.2	67.2	Kaisten	15:34	16:41	16:34	16:27
	473	108.1	64.3	Kaistenberg	15:40	16:48	16:40	16:33
	362	110.3	62.1	Frick	15:42	16:50	16:42	16:35
	360	112.4	60.0	Gipf-Oberfrick	15:45	16:53	16:45	16:38
	395	115.2	57.2	Wittnau	15:49	16:58	16:49	16:42
	650	120.7	51.7	Wittnauer Höhe	16:01	17:10	17:01	16:53
	477	123.7	48.7	Rothenfluh	16:04	17:13	17:04	16:56
	430	126.8	45.6	Ormalingen	16:08	17:17	17:08	17:00
	412	128.4	44.0	Gelterkinden	16:10	17:19	17:10	17:02
	475	131.6	40.8	Rickenbach	16:15	17:25	17:15	17:07
	432	134.0	38.4	Wintersingen	16:19	17:28	17:19	17:10
	594	136.0	36.4	Wintersinger Höhe	16:24	17:34	17:24	17:15
	540	136.6	35.8	Nusshof	16:24	17:34	17:24	17:15
	537	138.1	34.3	Hersberg	16:26	17:36	17:26	17:17
	374	141.6	30.8	Arisdorf	16:31	17:41	17:31	17:21
	386	144.7	27.7	Olsberg	16:35	17:45	17:35	17:25
	322	147.9	24.5	Giebenach	16:39	17:50	17:39	17:29
	376	149.8	22.6	Füllinsdorf	16:43	17:53	17:43	17:33
	318	151.3	21.1	Liestal	16:45	17:56	17:45	17:35
	330	151.9	20.5	Liestal, Fraumattstrasse	16:45	17:56	17:45	17:35
	328	153.7	18.7	Stadttor/porte de la ville 3.5m breit/de large	16:48	17:59	17:48	17:38
	330	154.1	18.3	Liestal - Zieldurchfahrt - Kasernenstrasse	16:48	18:00	17:48	17:38
	502	158.0	14.4	Windenthaler Höhe	16:56	18:07	17:56	17:45
	374	159.9	12.5	Arisdorf	16:58	18:09	17:58	17:47
	430	161.4	11.0	Olsbergstr.	17:00	18:12	18:00	17:50
	386	163.0	9.4	Olsberg	17:03	18:14	18:03	17:52
	322	166.2	6.2	Giebenach	17:07	18:19	18:07	17:56
	376	168.1	4.3	Füllinsdorf	17:10	18:22	18:10	17:59
	328	172.0	0.4	Stadttor/porte de la ville 3.5m breit/de large	17:15	18:27	18:15	18:03
	330	172.4	0.0	Liestal - Ziel - Kasernenstrasse	17:15	18:28	18:15	18:04